

























DESTINATIONS ON SIGNAGE

199 Steps
 Abbey Car Park 
 Beach
 Lift to Beach
 Bus Station
 Captain Cook Museum 
 Captain Cook Monument
 Cleveland Way 
 Grape Lane Shopping
 Harbour
 Whitby Jet 
 Library 
 Lifeboat Museum 
 Market Square
 Old Town
 Pannett Park, Museum & Gallery 
 Police Station
 Railway Station 
 St Mary's Church
 Flowergate & Skinner St Shopping
 Toilets 
 Tourist Information Centre 
 West Cliff Attractions
 Whitby Abbey
 Whitby Leisure Centre
 Whitby Pavilion 

Steep path 
 Stepped path 

DESTINATIONS LABELLED ON THE MAP

199 Steps
 Bandstand
 Bus Station
 Caedmon's Trod
 Captain Cook Monument
 Captain Cook Museum 
 Car Parks 
 Cleveland Way 
 Cinder Track
 Cricket Club (off map)
 East Pier
 Football Club (off map)
 Harbour
 Hospital 
 Library 
 Lift to beach
 Lifeboat Museum 
 Lifeboat Station
 Marina
 Market Square
 Old Town
 Pannett Park
 Railway Station 
 Rowing Club
 St Mary's Church
 Swing Bridge
 Tate Sands (Beach)
 Toilets 
 Tourist Information Centre 
 Tuckers Field

War Memorial
 West Pier
 Whale Bone Arch
 Whitby Abbey
 Whitby College (off map)
 Whitby Jet 
 Whitby Leisure Centre
 Whitby Museum & Art Gallery 
 Whitby Pavilion
 Whitby Rugby Club (off map)
 Yacht Club
 Putting Course
 Padling Pool
 Skate Park
 Children's Play Area
 Abbey House